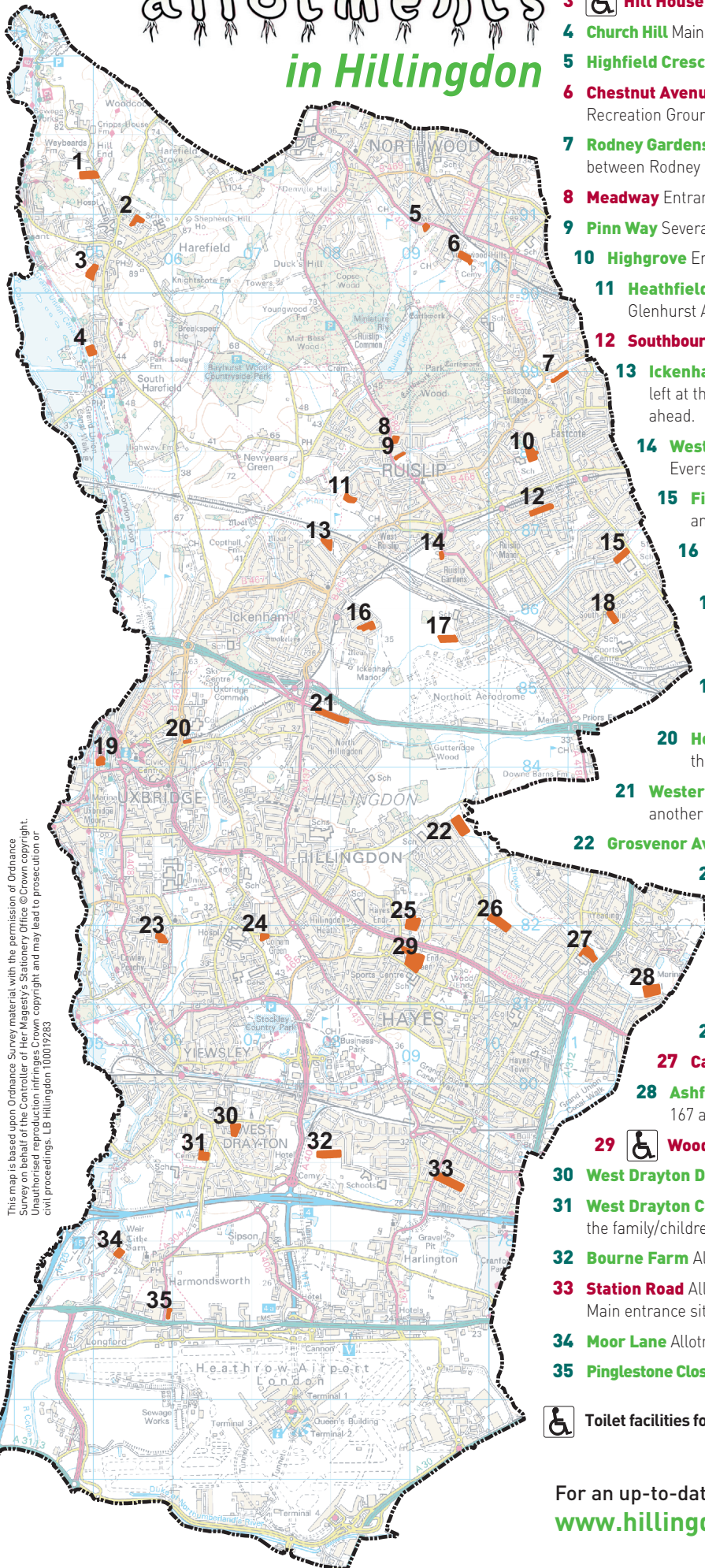







# allotments in Hillingdon



This map is based upon Ordnance Survey material with the permission of Ordnance Survey on behalf of the Controller of Her Majesty's Stationery Office © Crown copyright. Unauthorised reproduction infringes Crown copyright and may lead to prosecution or civil proceedings. LB Hillingdon 100017285

- 1 Hill End** Main entrance sited between Tanrey Cottages and The Harefield Nursing Centre, Hill End Road.
- 2 Poors Land** Pedestrian gate sited between 91 and 93 Newdigate Road East.
- 3  Hill House** Main entrance sited in Dovedale Close.
- 4 Church Hill** Main entrance sited down a track between 20 and 22 Broadwater Gardens.
- 5 Highfield Crescent** Pedestrian gate sited opposite 6 Highfield Crescent.
- 6 Chestnut Avenue** Multiple entrances off the service road leading into Northwood Recreation Ground, Chestnut Avenue.
- 7 Rodney Gardens** Allotment situated in the grounds of Eastcote House Open Space, between Rodney Gardens and the River Pinn.
- 8 Meadway** Entrance sited next to 5 Meadway.
- 9 Pinn Way** Several pedestrian entrances along Pinn Way.
- 10 Highgrove** Entrance sited opposite 72 Lime Grove.
- 11 Heathfield Rise** Main entrance sited off a footpath/alley next to 22 Glenhurst Avenue.
- 12 Southbourne Gardens** Main entrance sited in a public car park off Oak Grove.
- 13 Ickenham Green** Access to main entrance next to 24 Oak Avenue. Turn left at the end of the public footpath; the gate is on the right a few metres ahead.
- 14 West End Road** Allotment sited next to Ruislip Rugby Club, opposite Eversley Crescent.
- 15 Field End Road** Main entrance sited between Field End schools and Venue 5 pub, Field End Road.
- 16 Glebe Avenue** Access to main entrance via a track off Glebe Avenue. The track is sited opposite the junction of Sussex Gardens.
- 17 Stafford Road** Allotment sited down a track between 27 and 29 Stafford Road.
- 18 The Fairway** Main entrance sited next to 77 The Fairway.
- 19  Barnsfield Place** Main entrance sited in a car park at the end of Rockingham Parade.
- 20 Honeycroft Hill** Pedestrian entrance sited next to U2 bus stop at the Park Road end of Honeycroft Hill.
- 21 Western Avenue** Main entrance next to 34 Freezeland Way. There is another entrance from the end of Windsor Avenue.
- 22 Grosvenor Avenue** Access to the site via a track at the end of Weymouth Drive.
- 23 Peachey Lane** Main gate sited in an access road leading to garages next to 30 St Peters Road.
- 24 Field Heath** Entrance sited opposite a petrol station in Field Heath Road.
- 25 Hayes End** Entrance sited at the end of Welwyn Way, which is off Balmoral Drive.
- 26 Belmore** Main entrance at the end of Burns Close.
- 27 Carlyon Road** Opposite Yeading School in Carlyon Road.
- 28 Ashford Avenue** Main entrance sited at the end of an alley between 167 and 169 Ashford Avenue.
- 29  Wood End Green** Allotment sited on the north side of Wood End Road.
- 30 West Drayton Depot** Entrance sited next to 72 Porters Way.
- 31 West Drayton Cemetery** Entrance sited in Rowleys Place. Allotment is just past the family/children's centre.
- 32 Bourne Farm** Allotment sited off the service road at the end of Pinkwell Lane.
- 33 Station Road** Allotment sited between Crowland Avenue and Woolcombe Way. Main entrance sited off the slip road on Station Road.
- 34 Moor Lane** Allotment sited at the closed end of Moor Lane; the gate is on the right.
- 35 Pinglestone Close** Access to the site via an alley between 15 and 17 Pinglestone Close.

 Toilet facilities for disabled gardeners

**Self-managed sites in red**

For an up-to-date list of the facilities available on each site, visit [www.hillingdon.gov.uk/greenspaces](http://www.hillingdon.gov.uk/greenspaces)